












Future Land Use Corinth, Vermont 2012 Town Plan

Map 2 of 5

Adopted May 14, 2012

-  VT route/TH cls 1
-  TH cls 2
-  TH cls 2 gravel
-  TH cls 3
-  TH cls 3 gravel
-  TH cls 4
-  trail
-  private
-  US route
-  US interstate
-  VT forest hwy

Future Land Use Areas

Villages: 1/2 mile circles
Rural: non-village areas


Funded in part by a Municipal Planning Grant from
the VT Dept. of Housing and Community Affairs

1:38,400

1 inch equals 3,200 feet

0 0.5 1
Miles

Funded in part by a Municipal Planning Grant from
the VT Dept. of Housing and Community Affairs



State Plane Meters, NAD 83

GIS

for info & data
www.vcgi.org

For planning purposes only.
Not for regulatory interpretation.



TWO RIVERS-OTTAUQUECHEE
REGIONAL COMMISSION

GIS Service Center

128 King Farm Rd
The King Farm
Woodstock, VT 05091
802-457-3188
www.trorc.org

